

RECENT AND UPCOMING WORK

The City of Noblesville is sharing updates, details, and interesting aspects about the Reimagine Pleasant Street project to keep you updated on our progress. We encourage you to follow the project on [Twitter](#) and [Facebook](#)! Check out this video to see how much work has been completed! <https://bit.ly/42ScXj3>

PROJECT PROGRESS

Construction on Reimagine Pleasant Street recently passed the seven-month mark. Crews are installing storm sewers to handle both current and future water drainage needs. The foundation for the new bridge over the White River has been set, and retaining walls are being installed.



PEDESTRIAN TUNNEL INSTALLED

Construction crews installed the new pedestrian tunnel, which will connect the Midland Trace Trail to the Riverwalk Trail underneath the new Pleasant Street.



ROAD CONSTRUCTION AND CLOSURES

Construction of two new roundabouts along Eighth Street has begun, and Eighth Street is now closed between Washington Street and Mulberry Street for the next five months. While a short-term inconvenience, this closure will make it possible for Eighth Street and Pleasant Street to reopen in November, prior to the construction of the Tenth Street roundabout. Traffic patterns are being monitored, but if you notice any issues, please contact the City Engineering Department at 317-776-6330. [See the attached closure map and official detour route.](#)

TEACH THE TEACHER EVENT

Beaty Construction, USI Consultants, and Indiana Constructors recently hosted a group of teachers to the job site to show them the work being done as part of Reimagine Pleasant Street. The “Teach the Teacher” program is designed to highlight the engineering and construction profession and the job market. Check out the video from the event here: <https://bit.ly/43W60y8>



TRUE CONNECTIVITY

Providing a critical east-west connection for Noblesville is key to the Reimagine Pleasant Street project, and this project is about more than cars. Reimagine Pleasant Street will also complete a key trail network connection by linking the Riverwalk Trail, Midland Trace Trail, and Nickel Plate Trail.

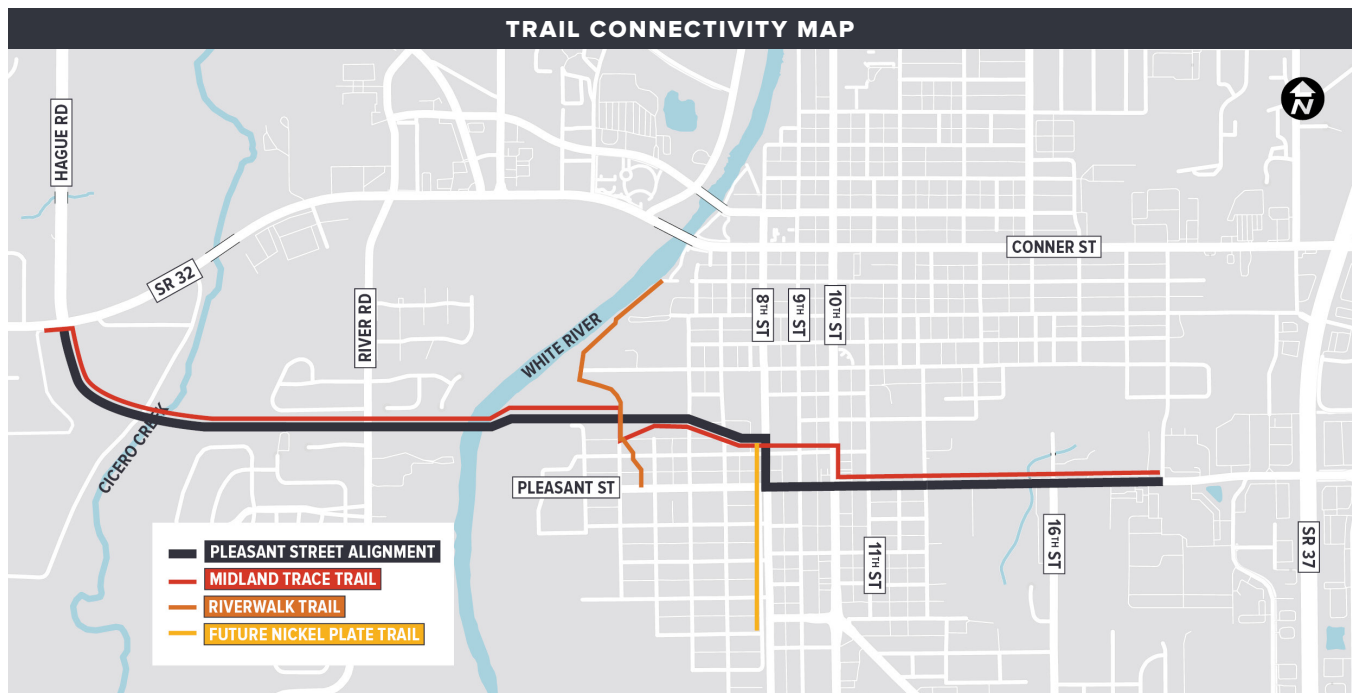
DID YOU KNOW?

As part of Reimagine Pleasant Street, we will connect the Midland Trace Trail with existing trails in Hamilton and Marion Counties to create a 42-mile loop. You can visit our awesome local restaurants and enjoy some of our favorite treats like a Miller Bowl at Uptown Cafe, a breaded tenderloin from Syd's, some Ooey Goey Cookies from Rosie's, or a waffle cone double scoop from Alexander's and then hit the trails for fun exercise!

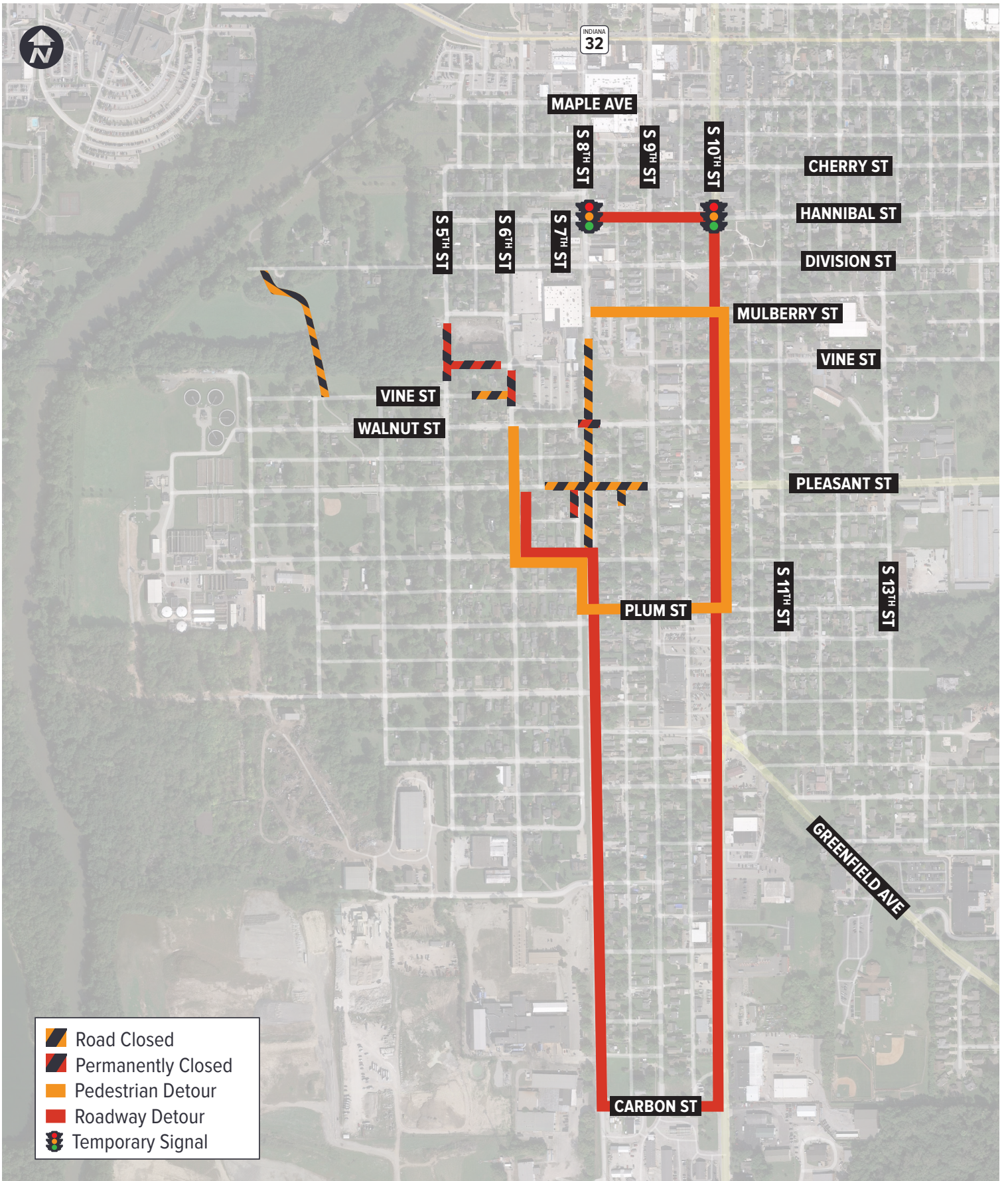
BE AWARE OF RIVER RESTRICTIONS






If you plan to enjoy the White River for recreational activities, please keep in mind there are water traffic restrictions. The river is open during construction, but buoys and signage have been placed in critical locations to guide users through the construction zone. We anticipate the river will remain open throughout the 2023 construction season, but there could be unforeseen restrictions and/or closures as the project progresses.

See the attached construction zone map.







-  Road Closed
-  Permanently Closed
-  Pedestrian Detour
-  Roadway Detour
-  Temporary Signal



SR 32



Boaters must stay in between the buoys

