


Appendix H

Air Quality



City of Noblesville Thoroughfare Plan

Prepared by the City of Noblesville
Planning & Development Department
November, 25, 2008

Legend

- railroads
- rivers

Roundabouts

- Existing Roundabout
- Proposed Roundabout

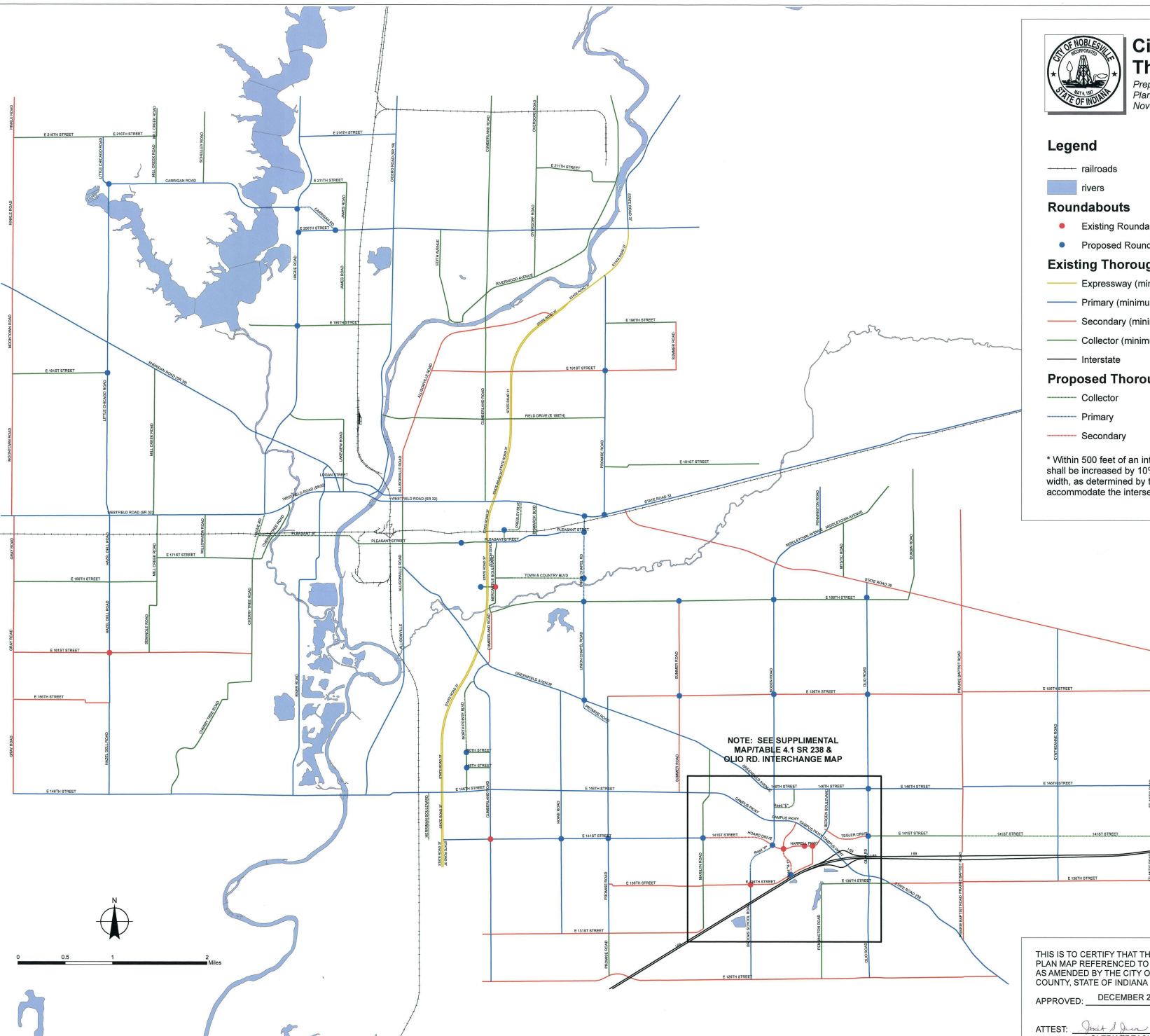
Existing Thoroughfares

- Expressway (minimum R-O-W: 240 feet*)
- Primary (minimum R-O-W: 140 - 200 feet*)
- Secondary (minimum R-O-W: 100 feet*)
- Collector (minimum R-O-W: 80 feet*)
- Interstate


Proposed Thoroughfares


- Collector
- Primary
- Secondary

* Within 500 feet of an intersection, right-of-way width shall be increased by 10% - 40% of total right-of-way width, as determined by the City Engineer, in order to accommodate the intersection.



THIS IS TO CERTIFY THAT THIS IS THE OFFICIAL THOROUGHFARE PLAN MAP REFERENCED TO IN ARTICLE IV OF RESOLUTION # R-11-95 AS AMENDED BY THE CITY OF NOBLESVILLE, HAMILTON COUNTY, STATE OF INDIANA

APPROVED: DECEMBER 23, 2008  MAYOR

ATTEST:  CLERK TREASURER